

POPULATION 16,284
(2020 Census)

| | |
|----------------------|--------|
| TOTAL MILES | 91.36* |
| Township Road System | 45.31 |
| State Highway System | 45.31 |
| Total | 136.67 |

* Includes ACT 32 Turnback Mileage of 6.02

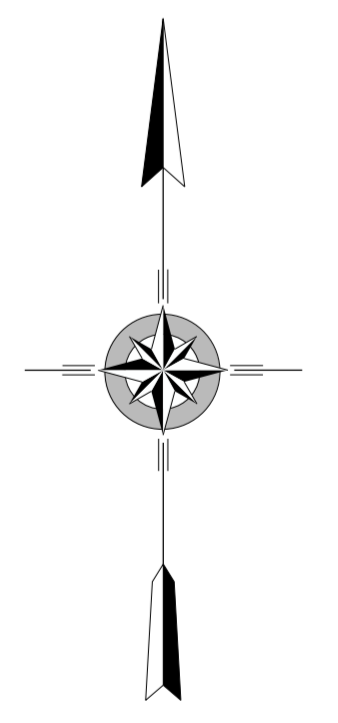
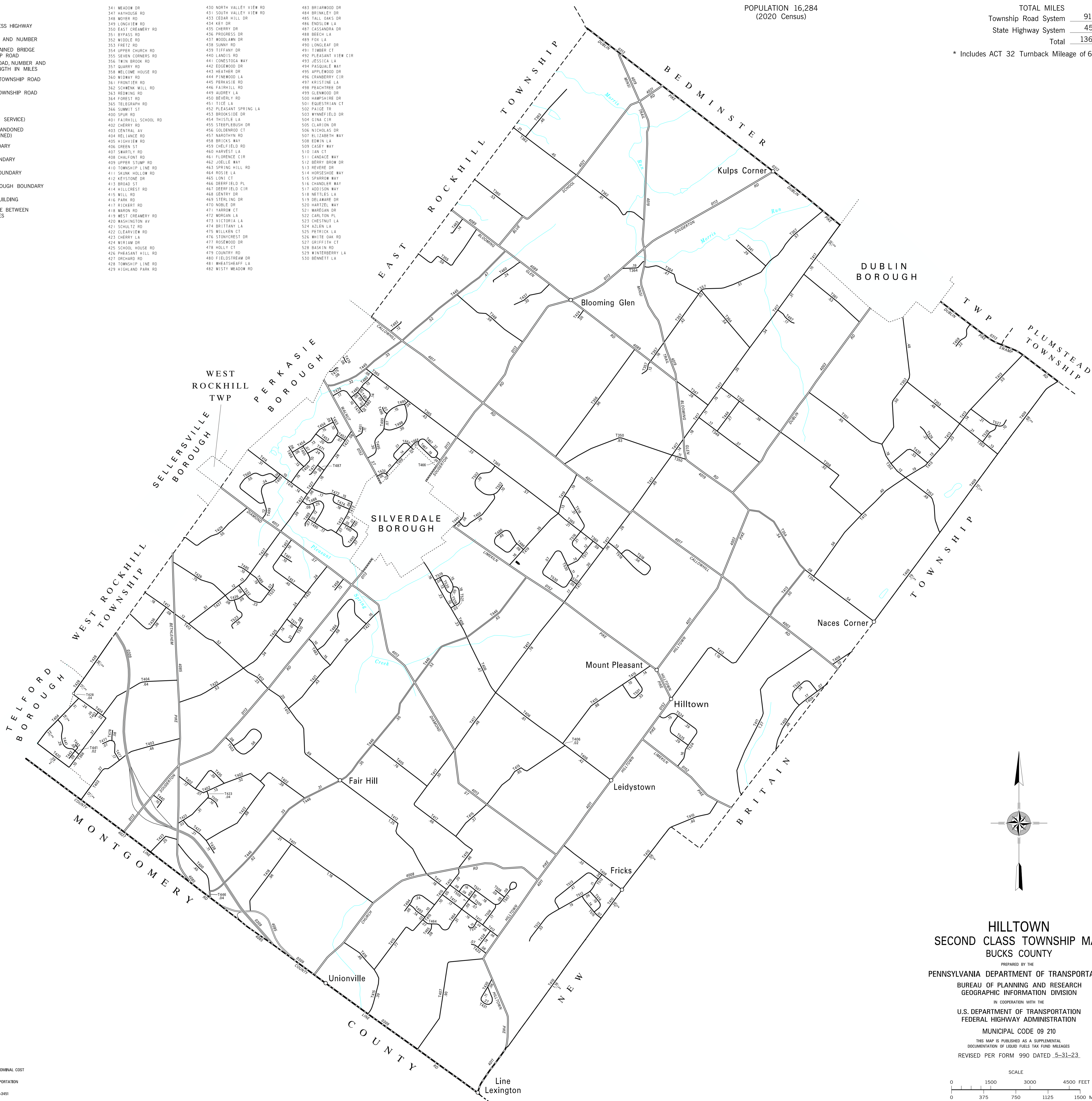
LEGEND

- LIMITED ACCESS HIGHWAY
- STATE ROUTE AND NUMBER
- STATE MAINTAINED BRIDGE ON TOWNSHIP ROAD
- TOWNSHIP ROAD, NUMBER AND SEGMENT LENGTH IN MILES
- IMPASSABLE TOWNSHIP ROAD
- TURNBACK TOWNSHIP ROAD
- OTHER ROAD
- RAILROAD (IN SERVICE)
- RAILROAD ABANDONED (TRACK RETAINED)
- STATE BOUNDARY
- COUNTY BOUNDARY
- TOWNSHIP BOUNDARY
- CITY OR BOROUGH BOUNDARY
- MUNICIPAL BUILDING
- SPLIT MILEAGE BETWEEN MUNICIPALITIES

- 341 MEADOW DR
- 347 HAYHOUSE RD
- 348 MOYER RD
- 349 LONGVIEW RD
- 350 EAST CREAMERY RD
- 351 BYPASS RD
- 352 MIDDLE RD
- 353 FRETZ RD
- 354 UPPER CHURCH RD
- 355 SEVEN CORNERS RD
- 356 TWIN BROOK RD
- 357 QUARRY RD
- 358 WELCOME HOUSE RD
- 360 MIDWAY RD
- 361 FRONTIER RD
- 362 SCHENK HILL RD
- 363 REDWING RD
- 364 FOREST RD
- 365 TELEGRAPH RD
- 366 SUMMIT ST
- 400 SPUR RD
- 401 FAIRHILL SCHOOL RD
- 402 CHERRY RD
- 403 CENTRAL AV
- 404 RELIANCE RD
- 405 HIGHVIEW RD
- 406 GREEN ST
- 407 SWARTLY RD
- 408 CHALFONT RD
- 409 UPPER STUMP RD
- 410 TOWNSHIP LINE RD
- 411 SKUNK HOLLOW RD
- 412 KEYSTONE DR
- 413 BROAD ST
- 414 HILLCREST RD
- 415 MILL RD
- 416 PARK RD
- 417 RICKERT RD
- 418 MARION RD
- 419 WEST CREAMERY RD
- 420 WASHINGTON AV
- 421 SCHULTZ RD
- 422 CLEARVIEW RD
- 423 CHERRY LA
- 424 MIRIAM DR
- 425 SCHOOL HOUSE RD
- 426 PHEASANT HILL RD
- 427 ORCHARD RD
- 428 TOWNSHIP LINE RD
- 429 HIGHLAND PARK RD

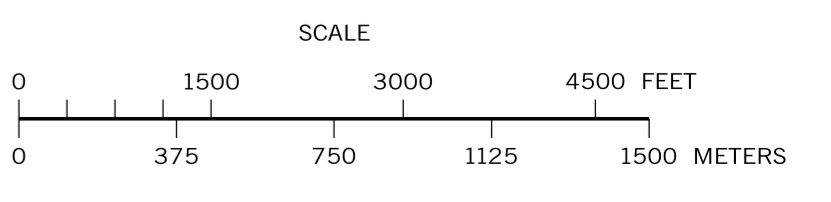
- 430 NORTH VALLEY VIEW RD
- 431 SOUTH VALLEY VIEW RD
- 433 CEDAR HILL DR
- 434 KEY DR
- 435 CHERRY DR
- 436 PROGRESS DR
- 437 WOODLAWN DR
- 438 SUNNY RD
- 439 TIFFANY DR
- 440 LINDIS RD
- 441 CONESTOGA WAY
- 442 EDGEWOOD DR
- 443 HEATHER DR
- 444 PINWOOD LA
- 445 PERKASIE RD
- 446 FAIRHILL RD
- 449 AUDREY LA
- 450 BEVERLY RD
- 451 TRICE LA
- 452 PLEASANT SPRING LA
- 453 BROOKSIDE DR
- 454 THISTLE LA
- 455 STEPHENSON DR
- 456 GOLDENROD CT
- 457 NORTON RD
- 458 BRIGGS WAY
- 459 CHELFIELD RD
- 460 HARVEST LA
- 461 FLORENCE CIR
- 462 JOELLE WAY
- 463 SPRING HILL RD
- 464 ROSIE LA
- 465 LONI CT
- 466 DEERFIELD PL
- 467 DEERFIELD CIR
- 468 GENTRY DR
- 469 STERLING DR
- 470 NOBLE DR
- 471 HARBOR CT
- 472 MORGAN LA
- 473 VICTORIA LA
- 474 BRITANNY LA
- 475 MILLIKEN CT
- 476 STONYCREST DR
- 477 ROSEBUD DR
- 478 HOLLY CT
- 479 COUNTRY RD
- 480 FIELDSIDE DR
- 481 WHEATSEAF LA
- 482 MISTY MEADOW RD

- 483 BRIARWOOD DR
- 484 BRINKLEY DR
- 485 TALL OAKS LA
- 486 ENDSLOW LA
- 487 CASSANDRA DR
- 488 BEECH LA
- 489 FOX LA
- 490 LONGLEAF DR
- 491 TIMBER CT
- 492 PLEASANT VIEW CIR
- 493 JESSICA LA
- 494 PASQUALE WAY
- 495 APPLEWOOD DR
- 496 CRANBERRY CIR
- 497 KRISTINE LA
- 498 PEACHTREE DR
- 499 GLENWOOD DR
- 500 HAMPSHIRE DR
- 501 EQUESTRIAN CT
- 502 PAIGE TR
- 503 WYNNFIELD DR
- 504 GINA CIR
- 505 CLARION DR
- 506 NICHOLAS WAY
- 507 ELIZABETH WAY
- 508 EDWIN LA
- 509 CASEY WAY
- 510 IAN CT
- 511 CANADIA WAY
- 512 BERRY BROW DR
- 513 REVERE DR
- 514 HORSESHOE WAY
- 515 SPARROW WAY
- 516 CHANDLER WAY
- 517 ADDISON WAY
- 518 NETTLES LA
- 519 DELAWARE DR
- 520 HARTZEL WAY
- 521 MARCOON DR
- 522 CARLTON PL
- 523 CHESTNUT LA
- 524 ALLEN LA
- 525 PETRICK LA
- 526 WHITE OAK RD
- 527 GRIFFITH CT
- 528 BASKIN RD
- 529 WINTERBERRY LA
- 530 BENNETT LA



**HILLTOWN
SECOND CLASS TOWNSHIP MAP
BUCKS COUNTY**

PREPARED BY THE
PENNSYLVANIA DEPARTMENT OF TRANSPORTATION
BUREAU OF PLANNING AND RESEARCH
GEOGRAPHIC INFORMATION DIVISION
IN COOPERATION WITH THE
U.S. DEPARTMENT OF TRANSPORTATION
FEDERAL HIGHWAY ADMINISTRATION
MUNICIPAL CODE 09 210
THIS MAP IS PUBLISHED AS A SUPPLEMENTAL
DOCUMENTATION OF LIQUID FUELS TAX FUND MILEAGES
REVISED PER FORM 990 DATED 5-31-23



COPIES OF THIS MAP ARE AVAILABLE AT NOMINAL COST
CONTACT:
PENNSYLVANIA DEPARTMENT OF TRANSPORTATION
SALES STORE
P.O. BOX 3403
HARRISBURG, PENNSYLVANIA 17105-3451
TELEPHONE: (717)787-6746

CREATED BY RPL 3-15-00 (REVISED 12-4-23)

TYPE 5 MAP HILLTOWN TOWNSHIP BUCKS COUNTY PENNSYLVANIA